


Google maps





Directions to 13667 W Highland Rd, Hartland, MI 48353  
13.7 mi – about 27 mins


# OUR SAVIOR

**Save trees. Go green!**  
 Download Google Maps on your phone at [google.com/gmm](http://google.com/gmm)



 820 Academy Rd, Holly, MI 48442

- 
- |  |                            |
|--|----------------------------|
| 1. Head <b>west</b> on <b>Academy Rd</b> toward <b>East Dr</b><br>About 1 min  | go 0.4 mi<br>total 0.4 mi  |
|  2. Take the 2nd <b>left</b> onto <b>Fish Lake Rd</b><br>About 2 mins                                     | go 1.1 mi<br>total 1.4 mi  |
|  3. Take the 3rd <b>right</b> onto <b>S Fenton Rd</b><br>About 2 mins                                     | go 1.0 mi<br>total 2.5 mi  |
|  4. Turn <b>left</b> at <b>Hickory Ridge Rd</b><br>About 19 mins  | go 9.8 mi<br>total 12.2 mi |
|  5. Turn <b>right</b> at <b>W Highland Rd/MI-59 W</b><br>Destination will be on the right<br>About 3 mins | go 1.4 mi<br>total 13.7 mi |

 13667 W Highland Rd, Hartland, MI 48353

These directions are for planning purposes only. You may find that construction projects, traffic, weather, or other events may cause conditions to differ from the map results, and you should plan your route accordingly. You must obey all signs or notices regarding your route.

Map data ©2009, Google

St. Mary's  
(734)878-5616

# YAHOO! DRIVING DIRECTIONS

## **A** 820 academy rd holly MI 48442

1. Start at **820 ACADEMY RD, HOLLY** going toward **VALLEY STREAM DR** - go **0.4** mi
2. Turn **R** on **FISH LAKE RD** - go **0.9** mi
3. Turn **L** on **GRANGE HALL RD** - go **2.1** mi
4. Continue on **MAIN ST** - go **0.9** mi
5. Turn **L** on **N LEROY ST** - go **0.1** mi
6. Turn **R** on **W SILVER LAKE RD** - go **1.5** mi
7. Turn **L** onto **US-23 SOUTH** toward **ANN ARBOR** - go **25.6** mi
8. Take exit **#54** toward **HAMBURG/SOUTH LYON/PINCKNEY** - go **0.2** mi
9. Turn **L** on **WHITMORE LAKE RD** - go **0.2** mi
10. Turn **R** on **9 MILE RD[M-36]** - go **1.9** mi
11. Turn **L** to follow **M-36** - go **8.5** mi
12. Turn **L** on **S DEXTER ST** - go **0.3** mi
13. Continue to follow **CR-D32** - go **0.6** mi
14. Arrive at **10601 DEXTER PINCKNEY RD, PINCKNEY**, on the **L**

Distance: 43 miles, Travel Time: 52 mins

## **B** 10601 DEXTER PINCKNEY RD, PINCKNEY, MI 48169-8927

Total Distance: 43 miles, Total Travel Time: 52 mins

When using any driving directions or map, it's a good idea to do a reality check and make sure the road still exists, watch out for construction, and follow all traffic safety precautions. This is only to be used as an aid in planning.

St. Mary's  
Games

Livingston  
Christian School (LCS)  
#734-878-9818

# YAHOO! DRIVING DIRECTIONS

## A 820 academy rd holly MI 48442

1. Start at **820 ACADEMY RD, HOLLY** going toward **VALLEY STREAM DR** - go **0.4** mi
2. Turn **R** on **FISH LAKE RD** - go **0.9** mi
3. Turn **L** on **GRANGE HALL RD** - go **2.1** mi
4. Continue on **MAIN ST** - go **0.9** mi
5. Turn **L** on **N LEROY ST** - go **0.1** mi
6. Turn **R** on **W SILVER LAKE RD** - go **1.5** mi
7. Turn **L** onto **US-23 SOUTH** toward **ANN ARBOR** - go **12.0** mi
8. Take exit **#67/M-59** toward **HOWELL** - go **0.3** mi
9. Turn **R** on **HIGHLAND RD[M-59]** - go **9.0** mi
10. Turn **L** on **MICHIGAN AVE** - go **1.8** mi
11. Continue on **PINCKNEY RD** - go **9.6** mi
12. Continue to follow **CR-D19** - go **0.4** mi
13. Turn **L** on **E HAMBURG ST** - go **0.0** mi
14. Arrive at **550 E HAMBURG ST, PINCKNEY**, on the **R**

Distance: 38.9 miles, Travel Time: 53 mins

**B** [REDACTED]

Total Distance: 38.9 miles, Total Travel Time: 53 mins

When using any driving directions or map, it's a good idea to do a reality check and make sure the road still exists, watch out for construction, and follow all traffic safety precautions. This is only to be used as an aid in planning.

Google maps

Directions to 725 Isbell St, Howell, MI 48843  
37.8 mi – about 46 mins

Save trees. Go green!

Download Google Maps on your  
phone at [google.com/gmm](http://google.com/gmm)

A 820 Academy Rd, Holly, MI 48442

- |  |  |                             |
|--|--|-----------------------------|
|  | 1. Head <b>west</b> on <b>Academy Rd</b> toward <b>Oak Canyon Ct</b><br>About 2 mins       | go 0.6 mi<br>total 0.6 mi   |
|  | 2. Turn <b>right</b> at <b>Fish Lake Rd</b><br>About 2 mins                                | go 0.9 mi<br>total 1.5 mi   |
|  | 3. Turn <b>left</b> at the 1st cross street onto <b>Grange Hall Rd</b><br>About 4 mins     | go 2.1 mi<br>total 3.5 mi   |
|  | 4. Continue onto <b>Main St</b><br>About 1 min   | go 0.8 mi<br>total 4.3 mi   |
|  | 5. Continue onto <b>E Silver Lake Rd</b><br>About 4 mins                                   | go 1.6 mi<br>total 5.9 mi   |
|  | 6. Turn <b>left</b> to merge onto <b>US-23 S</b> toward <b>Ann Arbor</b><br>About 19 mins  | go 19.8 mi<br>total 25.7 mi |
|  | 7. Take exit <b>60B</b> to merge onto <b>I-96 W</b> toward <b>Lansing</b><br>About 11 mins | go 11.0 mi<br>total 36.7 mi |
|  | 8. Take exit <b>137</b> toward <b>Pinckney/Howell</b>                                      | go 0.2 mi<br>total 36.9 mi  |
|  | 9. Turn <b>left</b> at <b>S Michigan Ave/Pinckney Rd</b><br>About 1 min                    | go 0.5 mi<br>total 37.4 mi  |
|  | 10. Turn <b>left</b> at <b>Mason Rd</b><br>About 1 min                                     | go 0.3 mi<br>total 37.7 mi  |
|  | 11. Turn <b>right</b> at <b>Isbell St</b><br>Destination will be on the right              | go 0.2 mi<br>total 37.8 mi  |

B 725 Isbell St, Howell, MI 48843

These directions are for planning purposes only. You may find that construction projects, traffic, weather, or other events may cause conditions to differ from the map results, and you should plan your route accordingly. You must obey all signs or notices regarding your route.

Map data ©2010 Google

Directions weren't right? Please find your route on [maps.google.com](http://maps.google.com) and click "Report a problem" at the bottom left.







H.A.A.C.H.



Directions to 9758 E Highland Rd, Howell, MI 48843  
19.0 mi – about 27 mins

**Save trees. Go green!**  
Download Google Maps on your phone at [google.com/gmm](http://google.com/gmm)

**A** 820 Academy Rd, Holly, MI 48442

- 1. Head **west** on **Academy Rd** toward **Oak Canyon Ct**  
About 2 mins go 0.6 mi  
total 0.6 mi
-  2. Turn **right** at **Fish Lake Rd**  
About 2 mins go 0.9 mi  
total 1.5 mi
-  3. Turn **left** at the 1st cross street onto **Grange Hall Rd**  
About 4 mins go 2.1 mi  
total 3.5 mi
- 4. Continue onto **Main St**  
About 1 min go 0.8 mi  
total 4.3 mi
- 5. Continue onto **E Silver Lake Rd**  
About 4 mins go 1.6 mi  
total 5.9 mi
-  6. Turn **left** to merge onto **US-23 S** toward **Ann Arbor**  
About 12 mins go 12.1 mi  
total 18.0 mi
-  7. Take exit **67** for **M-59 W** toward **Howell**  
go 0.2 mi  
total 18.2 mi
-  8. Turn **right** at **M-59 W/Highland Rd**  
About 1 min go 0.7 mi  
total 18.9 mi
-  9. Make a **U-turn** at **Oak Brooke Dr**  
Destination will be on the right go 0.1 mi  
total 19.0 mi

**B** 9758 E Highland Rd, Howell, MI 48843

These directions are for planning purposes only. You may find that construction projects, traffic, weather, or other events may cause conditions to differ from the map results, and you should plan your route accordingly. You must obey all signs or notices regarding your route.

Map data ©2010 Google

Directions weren't right? Please find your route on [maps.google.com](http://maps.google.com) and click "Report a problem" at the bottom left.

*CHERYL STOCKWELL*  
*Academy*

# Cornerstone

Directions	Distance
<b>START</b> 1. Start out going WEST on ACADEMY RD toward FISH LAKE RD.	0.3 miles
2. Turn RIGHT onto FISH LAKE RD.	0.9 miles
3. Turn LEFT onto GRANGE HALL RD.	2.0 miles
4. GRANGE HALL RD becomes MAIN ST.	0.9 miles
5. Turn LEFT onto N LEROY ST.	<0.1 miles
6. Turn RIGHT onto W SILVER LAKE RD.	1.4 miles
7. Merge onto US-23 S via the ramp on the LEFT toward ANN ARBOR.	19.7 miles
8. Merge onto I-96 W via EXIT 60B toward LANSING.	2.2 miles
9. Take the GD RIVER AVE exit- EXIT 145.	0.5 miles
10. Turn RIGHT onto GRAND RIVER RD.	<0.1 miles
11. Turn RIGHT onto HILTON RD.	1.4 miles

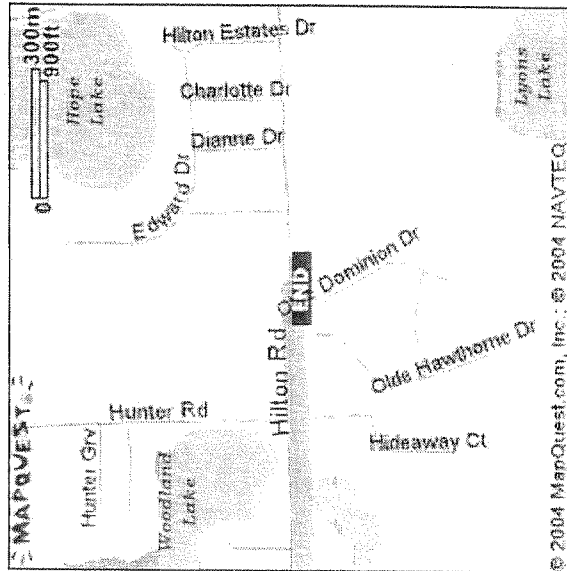
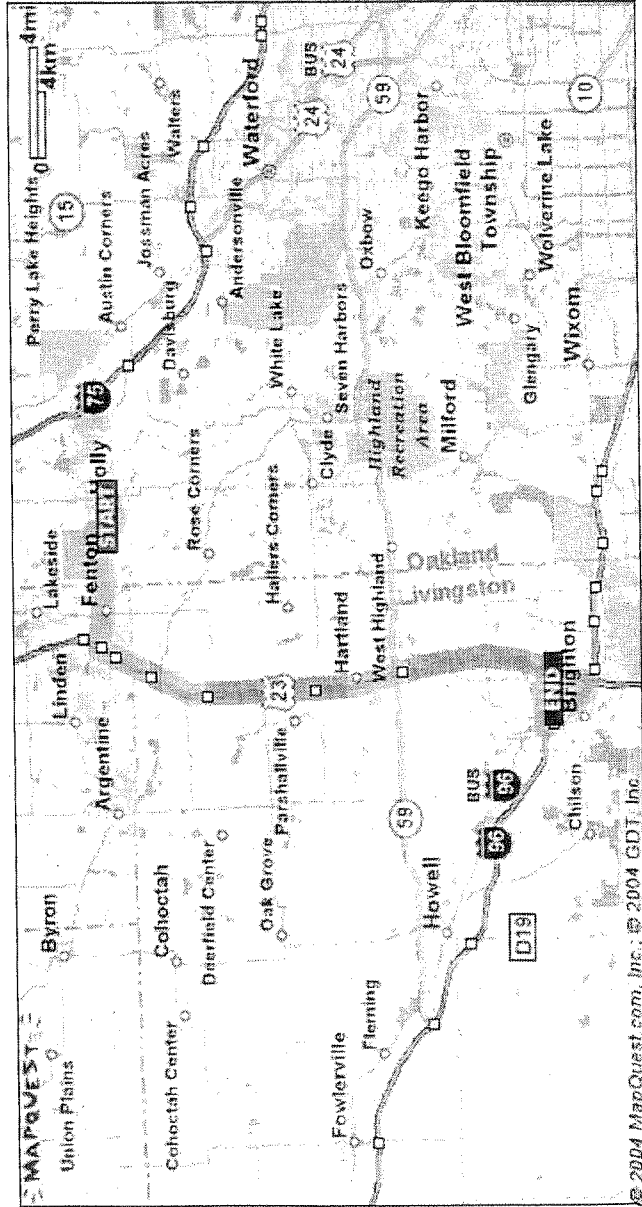
**Start:** 820 Academy Rd  
Holly, MI  
48442-1546 US

**End:** 9455 Hilton Rd  
Brighton, MI  
48114-7509 US

**Distance:** 29.78 miles

**Total Estimated Time:** 37 minutes

**END** End at 9455 Hilton Rd, Brighton, MI 48114-7509 US



*St. Joseph*  
*go into front*  
*of school to enter.*  
*(517)546-1380*

# YAHOO! DRIVING DIRECTIONS

## **A** 820 academy rd holly MI 48442

1. Start at **820 ACADEMY RD, HOLLY** going toward **VALLEY STREAM DR** - go **0.4** mi
2. Turn **R** on **FISH LAKE RD** - go **0.9** mi
3. Turn **L** on **GRANGE HALL RD** - go **2.1** mi
4. Continue on **MAIN ST** - go **0.9** mi
5. Turn **L** on **N LEROY ST** - go **0.1** mi
6. Turn **R** on **W SILVER LAKE RD** - go **1.5** mi
7. Turn **L** onto **US-23 SOUTH** toward **ANN ARBOR** - go **12.0** mi
8. Take exit **#67/M-59** toward **HOWELL** - go **0.3** mi
9. Turn **R** on **HIGHLAND RD[M-59]** - go **6.4** mi
10. Turn **L** on **N LATSON RD** - go **2.0** mi
11. Turn **R** on **GOLF CLUB RD** - go **1.9** mi
12. Turn **R** on **E GRAND RIVER AVE** - go **0.8** mi
13. Turn **L** on **S ELM ST** - go **0.1** mi
14. Turn **R** on **E WASHINGTON ST** - go **0.1** mi
15. Arrive at **425 E WASHINGTON ST, HOWELL**, on the **L**

Distance: 29.4 miles, Travel Time: 38 mins

## **B** 425 E WASHINGTON ST, HOWELL, MI 48843-2346

Total Distance: 29.4 miles, Total Travel Time: 38 mins

When using any driving directions or map, it's a good idea to do a reality check and make sure the road still exists, watch out for construction, and follow all traffic safety precautions. This is only to be used as an aid in planning.